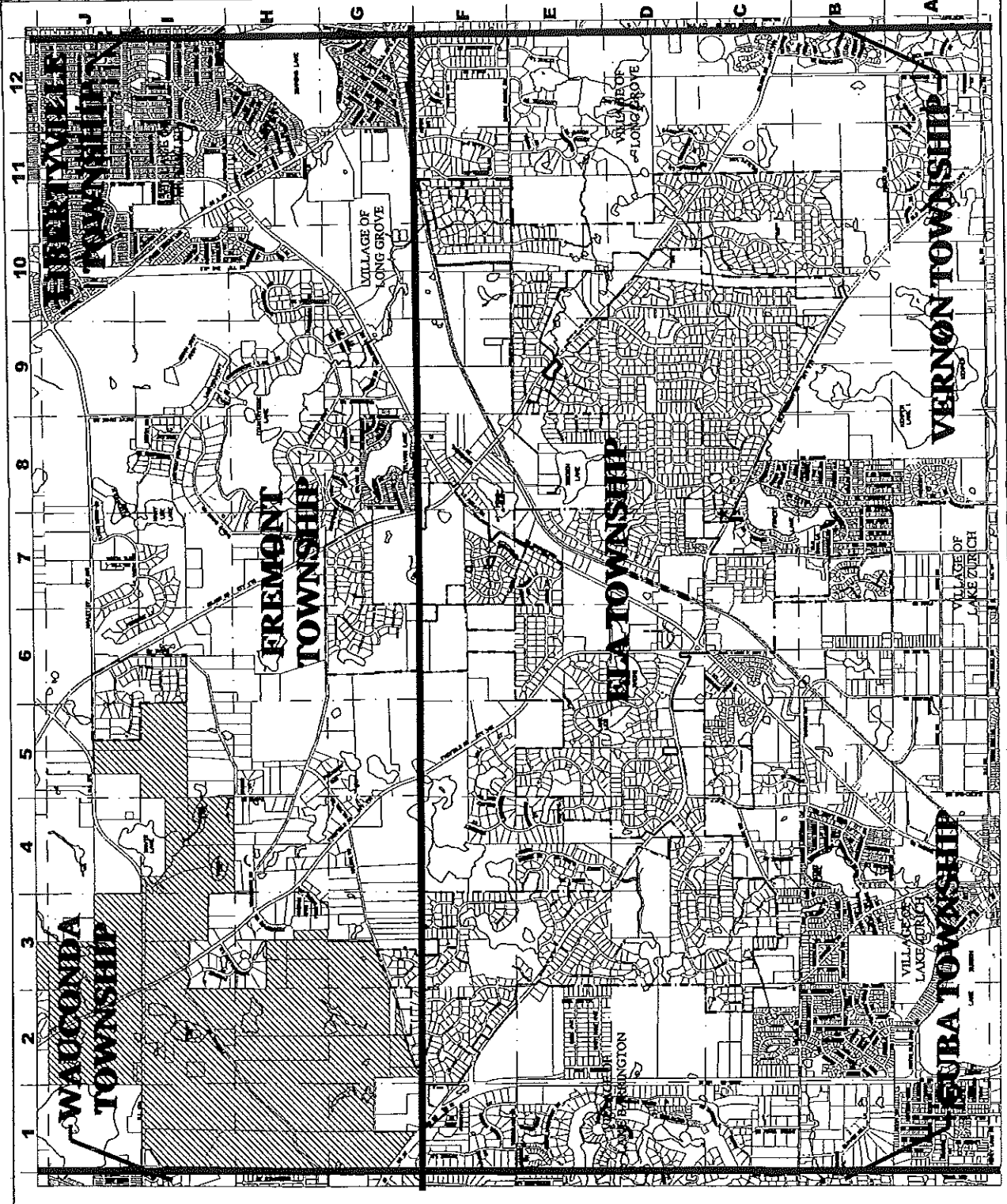


Village of Hawthorn Woods
TOWNSHIP BOUNDARIES MAP



- ★ Village Hall
- Village Boundary
- Township Boundary



POC & C. ENGINEERS
REGISTERED PROFESSIONAL ENGINEERS
VILLAGE PLANNING CONSULTANTS

RECEIVED OCT 19 2002

Village of Hawthorn Woods

Fire Protection Districts

- A** WAUCONDA
- B** COUNTRYSIDE
- C** LAKE ZURICH
- D** LONG GROVE



Scale: 1" = 300'

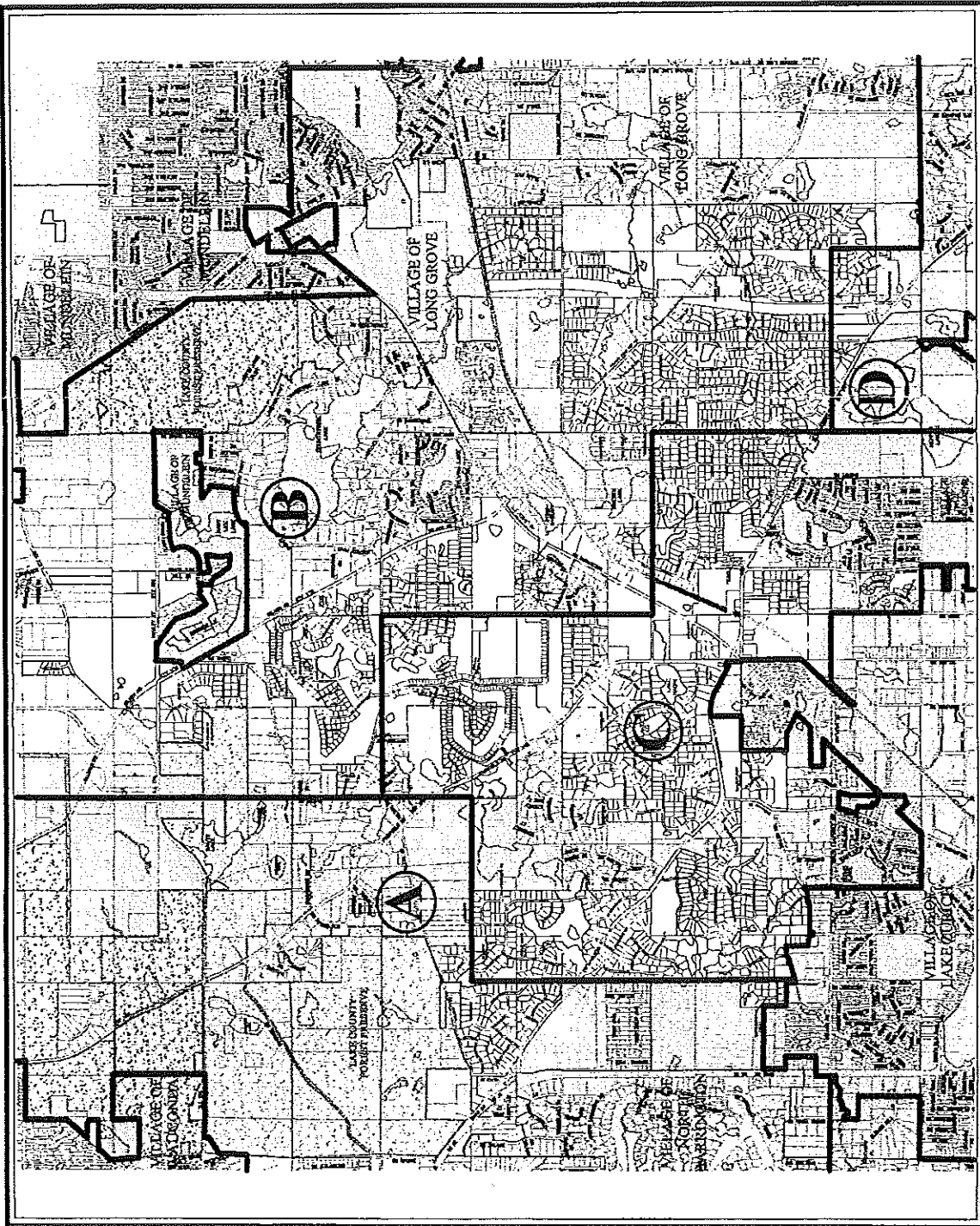
PREPARED BY: ROLF C. CAMPBELL & ASSOCIATES, INC.

1750 W. 150th Street, Suite 200, Oak Brook, IL 60151

DATE: MAY 13, 1997

PROJECT: FIRE PROTECTION DISTRICTS FOR THE VILLAGE OF HAWTHORN WOODS

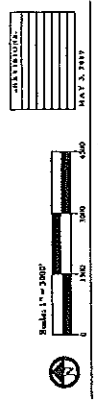
Map C: Complete & Approved, See: 1/17/97, 2/1/97



Village of Hawthorn Woods

High School District Boundaries

- (A)** DISTRICT UNIT 118
WAUCONDA
- (B)** DISTRICT 120 MUNDELEIN
COMMUNITY CONSOLIDATED
- (C)** DISTRICT UNIT 220
BARRINGTON
- (D)** DISTRICT UNIT 95
LAKE ZURICH COMMUNITY
- (E)** DISTRICT 125 ADALAI E.
STEVENSON CONSOLIDATED



PREPARED BY: ROLF C. CAMPBELL & ASSOCIATES, INC.
VILLAGE PLANNING CONSULTANTS
Planning Director, Lake County Department of Administration & Finance, 875 North
Rte. 146, Lake County, Illinois 60154

